

State or Country: Mexico Field No. SIO65-260

County: Baja Calif Sur. Map: 1

Locality: Isla San Jose, S. end of rocks in bay at SW corner of island (Isla Cayo)

ca. Lat. 24° 52.25' N., Long. 110° 37.0' W.

Water:

Vegetation:

Bottom:

Cover:

Temp.:

Shore:

Current:

Dist. offshore:

Stream width:

Depth of capture: 0-70 ft

Depth of water: 45-70 ft

Collected by R. Rosenblatt & party

Tide:

Date: 6 July 1965

Method of capture: chemfish + SCUBA

Orig. preserv.:

Time: 1120-1500

RR65-6

61	Ophidion iris	1 (48)	sorted
38A	Hoplopagrus guentheri	1 (350)	tank
38B	Lutjanus argentiventris	2 (318-356)	tank
51A	Girella simplicidens	1 (320)	tank
32A	Holacanthus passer	14 (73-217)	in tank
26A	Myrichthys tigrinus	1 (165)	
26B	Caecula selachops	4 (212-258)	
65A	Antennarius sanguineus	2 (35-38)	
35A	Alphestes galapagensis	1 (45)	
61A	Runula azalea	6 (32.5-68)	
61B	Enneanectes cteniceps	100 (9.5-39)	
65B	Antennatus strigatus	1 (34)	
59A	Lythrypnus pulchellus	31 (9-23)	
50A	Thalassoma lucasanum	11 (10-88.5)	
52A	Cirrhitichthys oxycephalus	7 (45.5-72.5)	
35B	Paranthias colonus	1 (101)	
59B	Lythrypnus dalli	453 (9-26.5)	
61C	Ophioblennius steindachneri	1 (48)	
** 31A	Myripristis leiognathus	2 (100)	
59C	Coryphopterus urospilus	69 (9-41)	
34A	Canthigaster punctatissima	48 (40-59)	
35E	Myeteroperca n. sp.	2 (51-54)	see over
50B	Nicholsina denticulata	6 (55-106)	
26C	Muraena lentiginosa	2 (340-475)	
35D	Apogon retrosella	56 (9-85)	
48A	Chromis atrilobata	20 (90-105)	
35E	Petrometopon parzense	5 (120-178)	
32B	Heniochus nigrirostris	4 (115-130)	

** Gift to Univ. of Miss. Dec '78

Field Data Sheet: Fish-12m-8, '60(B2277m)997

see over

59	<i>Elacatinus limbaughi</i>	13 (20-27)
53 A	<i>Scorpaena mystes</i>	2 (162-172)
61 D	<i>Aponetta barbarae macrolepis</i>	large series
→ 35 F	 <i>Mycteroperca rosacea</i>	12 (36-193)
53 B	<i>Scorpaenodes xyris</i>	large series
26 D	<i>Quassiremus nothochir</i>	1 (201)
26 E	<i>Gymnothorax castaneus</i>	5 (38-930)
58 A	<i>Pycnomma semisquamatum</i>	5 (8-36.5)
58 B	<i>Chriolepis</i> sp. <i>cuneata</i>	1 (27)
combine 58 C	<i>Chriolepis</i> sp. (cf. <i>zebra</i>)	2 (15-15.5)
59 D	<i>Barbulifer pantherinum</i>	2 (12.5-14.5)
Paratype 58 D	<i>Chriolepis</i> sp. (cf. <i>minutulus</i>)	2 (17-18)
Paratype 58 E	<i>Chriolepis</i> sp. <i>hoesei</i>	1 (27) (26.8)
26 F	<i>Anarchias galapagensis</i>	11 (54-129)
26 G	<i>Letharchus pacificus</i>	1 (26.9)
26 H	<i>Gymnothorax paramiensis</i>	58 (72-264)
35 G	<i>Rypticus bicolor</i>	13 (84-194.5)
35 H	<i>Serranus fasciatus</i>	16 (43-102)
46 A	<i>Pareques viola</i>	4 (19.5-50.5)
48 B	<i>Chromis limbaughi</i>	24 (18-98)
6 A	<i>Diplobatis ornata</i>	5 (207-246) + 2 embryos
50	<i>Bodianus diplotaenia</i>	7 (158-294)
34	<i>Diodon holacanthus</i>	5 (145-212)
35	<i>Epinephelus labriformis</i>	2 (37-280)
35	<i>Mycteroperca prionura</i>	PARATYPES 2 (51-54)
58	<i>Chriolepis zebra</i>	26 (18-27)
26	<i>Callechelys cliffi</i>	1 (370)
6	<i>Starksia ornobates</i>	4 (25-40)
57	<i>Fistularia</i>	3 (560-760)
26	<i>Uropterygius</i> sp. <i>polystictus</i>	1 (142)
57	<i>Doryrhamphus melaropleura</i>	11 (14-63.5)
61	<i>Protemblettaria lucasana</i>	2 (21-29)
61	<i>Acanthemblettaria crockeri</i>	1440 (19-43)
61	<i>Xenomedeia rhodopyga</i>	41 (24-40)
59	<i>Elacatinus puncticulatus</i>	2 (9.5-23)
60	<i>Opistognathus agonistes</i>	1 (68)
57	<i>Fistularia commersonii</i>	3 (560-760)
60	<i>Opistognathus fossoris</i>	6 (58-87.3)
Gift to Smith-Vaniz	PARATYPES	
60	<i>Opistognathus fossoris</i>	1 (89.5)
	HOLOTYPE	
35	<i>Pseudogramma thaumasium</i>	2 (48.5-49)
61	<i>Oligopus diagrammus</i>	2 (42-57)

(continuation)

SI065-260

State or Country: Field No.

County: Map: 1.

Locality:

..... Lat. N., Long. W.

Water:

Vegetation:

Bottom:

Cover: Temp.:

Shore: Current:

Dist. offshore: Stream width:

Depth of capture: Depth of water:

Collected by

Tide: Date:


Method of capture:

Orig. preserv.: Time:

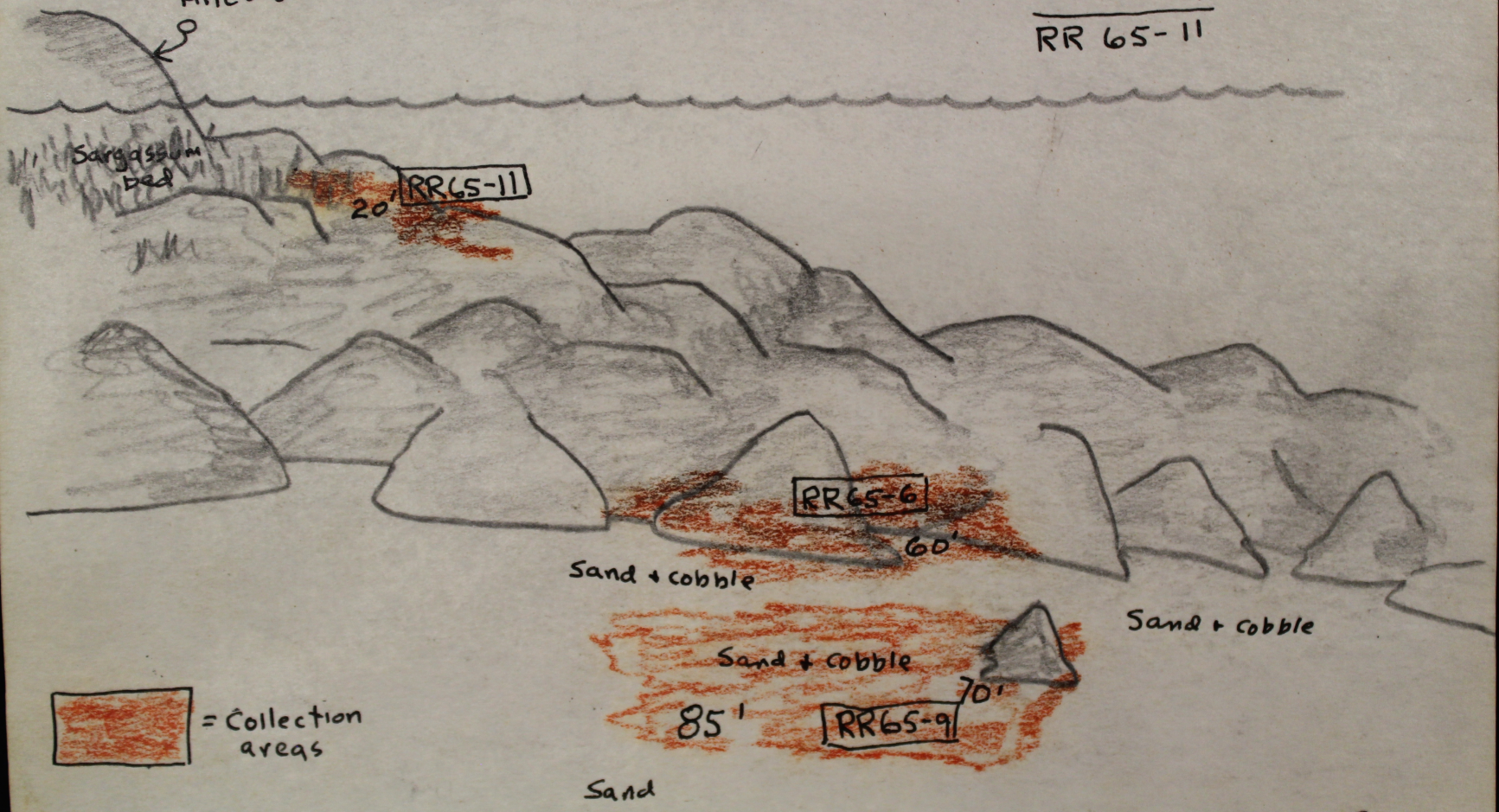
61 *Ogilbia* sp. 13 (28-86)


26 *Callichelys cristigmus* 1 () Paratype
— Egift - now BMNH 1980.9.5.37)

large rock several miles off S.W. San Jose Is.



RR 65-6
RR 65-9
RR 65-11



 = Collection areas

ESH